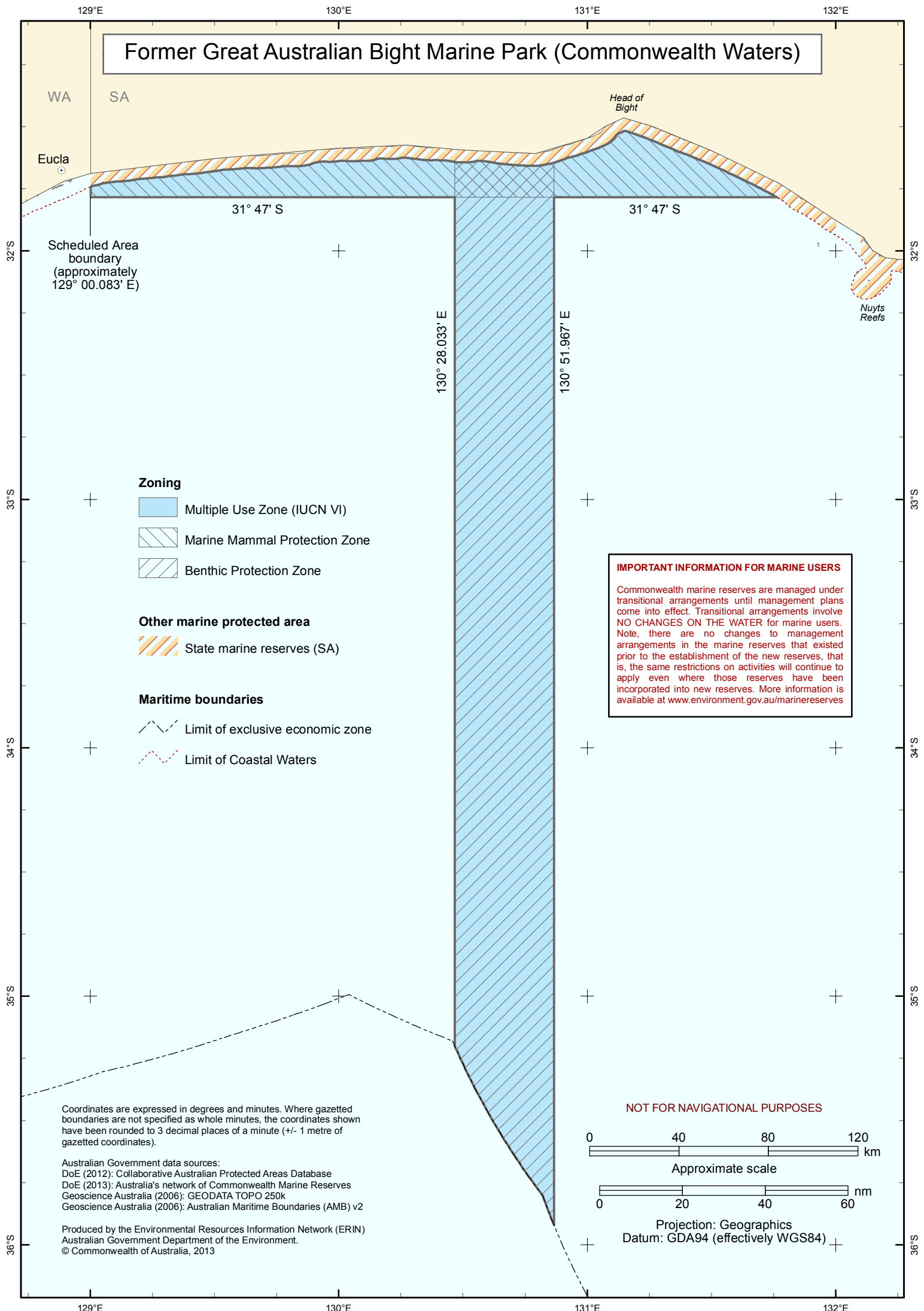


# Former Great Australian Bight Marine Park (Commonwealth Waters)



WA SA

Head of Bight

Eucla

31° 47' S

31° 47' S

Scheduled Area boundary (approximately 129° 00.083' E)

Nuyts Reefs

130° 28.033' E

130° 51.967' E

**Zoning**

- Multiple Use Zone (IUCN VI)
- Marine Mammal Protection Zone
- Benthic Protection Zone

**Other marine protected area**

- State marine reserves (SA)

**Maritime boundaries**

- Limit of exclusive economic zone
- Limit of Coastal Waters

**IMPORTANT INFORMATION FOR MARINE USERS**


Commonwealth marine reserves are managed under transitional arrangements until management plans come into effect. Transitional arrangements involve **NO CHANGES ON THE WATER** for marine users. Note, there are no changes to management arrangements in the marine reserves that existed prior to the establishment of the new reserves, that is, the same restrictions on activities will continue to apply even where those reserves have been incorporated into new reserves. More information is available at [www.environment.gov.au/marinereserves](http://www.environment.gov.au/marinereserves)

Coordinates are expressed in degrees and minutes. Where gazetted boundaries are not specified as whole minutes, the coordinates shown have been rounded to 3 decimal places of a minute (+/- 1 metre of gazetted coordinates).


Australian Government data sources:  
 DoE (2012): Collaborative Australian Protected Areas Database  
 DoE (2013): Australia's network of Commonwealth Marine Reserves  
 Geoscience Australia (2006): GEODATA TOPO 250k  
 Geoscience Australia (2006): Australian Maritime Boundaries (AMB) v2

Produced by the Environmental Resources Information Network (ERIN)  
 Australian Government Department of the Environment.  
 © Commonwealth of Australia, 2013

**NOT FOR NAVIGATIONAL PURPOSES**



Approximate scale



Projection: Geographics  
 Datum: GDA94 (effectively WGS84)